NOVIGLIO Data Center MXPI
Noviglio

Landscaping Report

GI007

Revision N°	Revision Date	Issue Description	Dra.	Ver.App.
P01	2023/01/17	Issued for QA/QC	FD	LM
P02	2023/01/20	Issued for Compass Review	FD	LM
P03	2023/02/17	Issued for Construction	FD	LM

Index

1 OBJECT 4
2 INTRODUCTION 5
2.1 Existing condition 5
3 PROJECT 6
3.1 Mitigation green areas 7
3.2 Retention basins 11
4 PLANT SPECIES LIST 12

IMAGES INDEX

Figure 1 – Area framing 4
Figure 2 – Territorial mosaic 5
Figure 3 – General plan of private green areas 6
Figure 4 – Green stratification scheme 7
Figure 5 – North Section 7
Figure 6 – Wooden areas scheme 8
Figura 7 — Vegetation in time 8
Figure 8 – Re-naturalisation of existing channels 9
Figure 9 – Section of the South retention basin 11

1 OBJECT

This landscape report illustrates the characteristics of the landscape project in the areas of urbanization works relating to the realization of the new Data Center located in Noviglio, within the transformation area Adt 1 Santa Corinna.
The project area is located near the border of the Parco Agricolo Sud, within the municipality of Noviglio, on the edge of the municipality of Binasco, in the metropolitan city of Milan.
The choices that will guide this design phase will follow the same principles as the previous ones: sustainability, resilience, and ecology, always keeping in mind the historical context, the layout, and the patterns of the intervention area. The goal will be the mitigation of the new Data Center through the re-naturalization of the spaces around the building to recreate the vegetal and agricultural memory of the existing one.

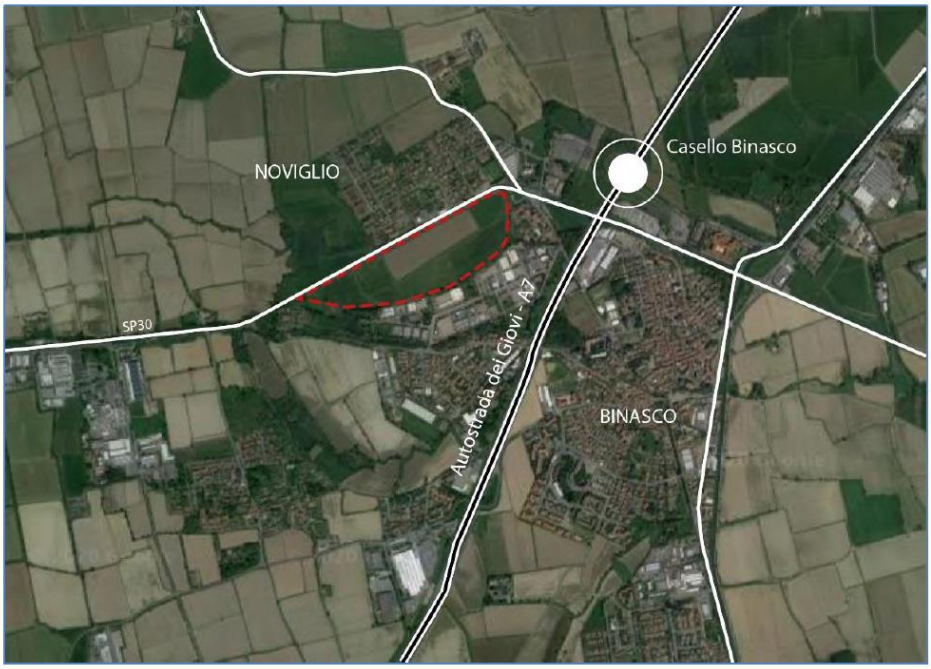

Figure 1 – Area framing

The scope of work of the landscape project includes:
- the topsoil layer that will consist of the soil from the ground scotch of the area enriched with plant compost (25cm at shrubs and grasses - 120cm at trees)
- all plant material, including trees, shrubs and herbaceous plants
- all operations and elements complementary to the planting of the plants

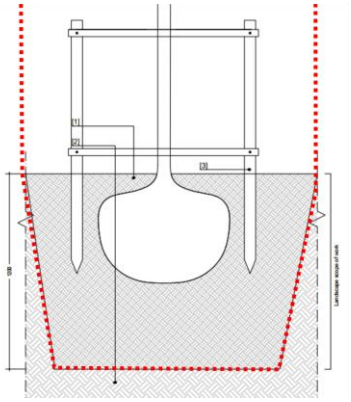

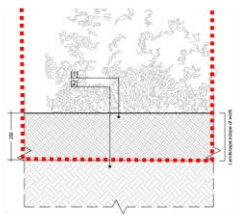

2 INTRODUCTION

2.1 Existing condition

The project borders the Parco Agricolo Sud of Milano, with a purely agricultural matrix and a landscape protection belt of rivers and streams. Moreover, it is located close to the SP30 in a strip of agrarian territory circumscribed between the urban fabric and productive areas. Among the elements of the anthropic context stands out the highway A7, the historical centres of Cascina Conigo on the north, and Visconti Castle of Binasco to the south.
It is essential to emphasize the relationship with the significant elements of the landscape: the protected areas and the Regional Ecological Network.
The surrounding landscape turns out to be a completely man-made territory, where the natural elements are few and precious. The structure is given by the interweaving of fields and the canals that cross them, the boundaries are defined by specific vegetative formations of the territory and the riparian vegetation belts that characterize the channels.
From the analyzes carried out in the previous project phases, it is clear that the eco-mosaic of the territory consists of few connections both due to the lack of natural elements and because the modernization of agricultural procedures has made less necessary the presence of rows of trees and shrub strips.

Fields structure *Isolated trees* *Cultivated fields*

Irrigation channel *Riparian vegetation* *Tree row*

Figure 2 – Territorial mosaic

3 PROJECT

The green area's design aims to insert the new intervention into the surrounding landscape, characterized by a strongly agricultural matrix.
The project idea aims to start from the historical and consolidated elements of this rural landscape, such as farmhouses, agricultural fields, rows, irrigation ditches, and woods, trying to intervene to create a landscape continuity, responding to the needs of the landscape re-equipping it with its constituent elements.
The mitigation of the Data Center building is guaranteed especially on the north side that overlooks the residential area. The new slopes are enriched with shrubs and trees to accentuate the action of visual mitigation.

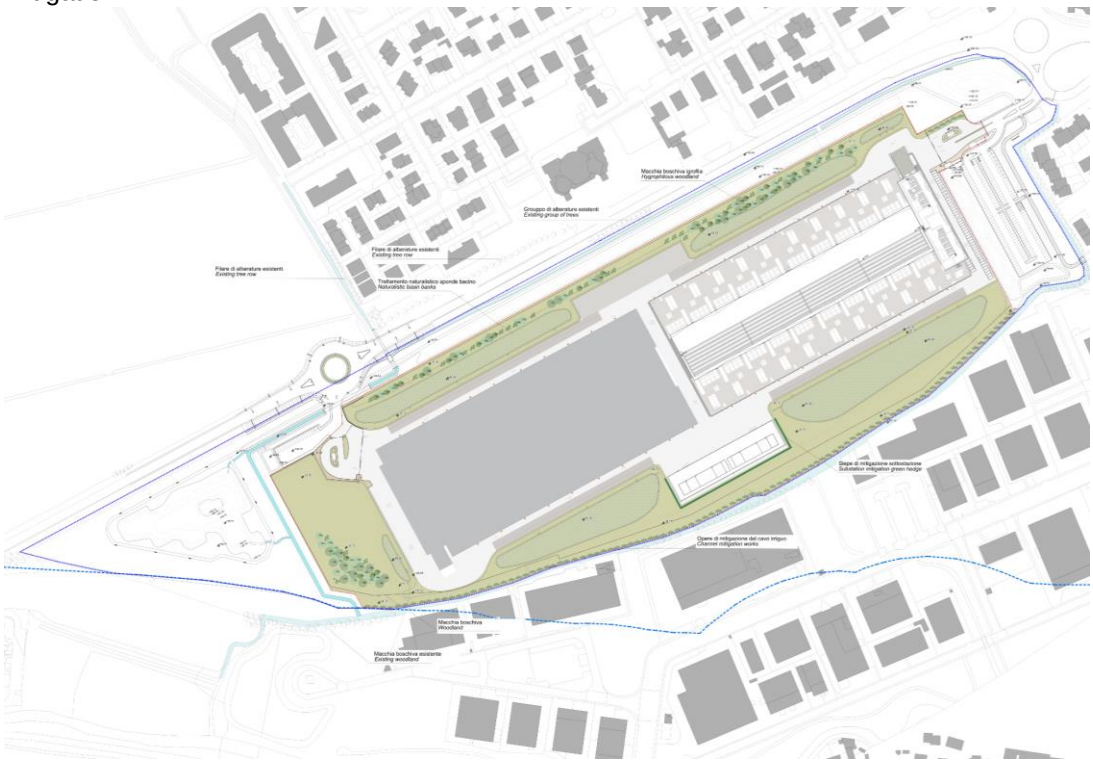

Figure 3 – General plan of private green areas

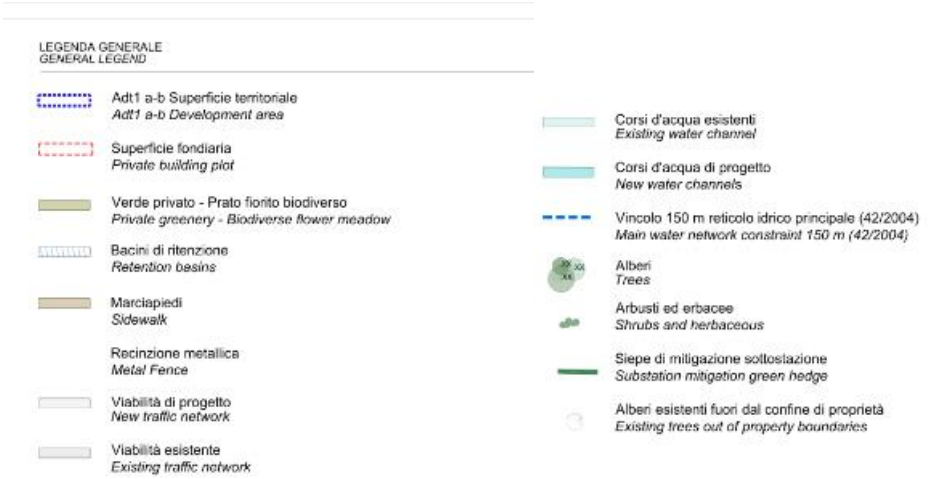

The project strategy involves the creation of layered green areas to encourage the formation of various biodiverse vegetated spots and an interpretation of the existing orography.



Figure 4 – Green stratification scheme

3.1 Mitigation green areas

The mitigation works of the new Data Center are mainly concentrated in the northern portion of the building, as it borders the residential area of Santa Corinna.
The project involves the planting of groups of trees and shrubs of different ages.
These groups together with the barrier created by the stratified row in the project of Urbanization Works and the existing trees along the SP30 will contribute to the creation of a thickly wooded backdrop that will mitigate the impact of the project buildings.
The stratification of the green areas will allow the trees to grow, leaving more or less room for undergrowth, bushes and soil cover species and thus increasing the biodiversity of the area. Large trees will be arranged in irregular rows (mono or multi-specific), to ensure a more naturalistic and less static aspect of the vegetation.

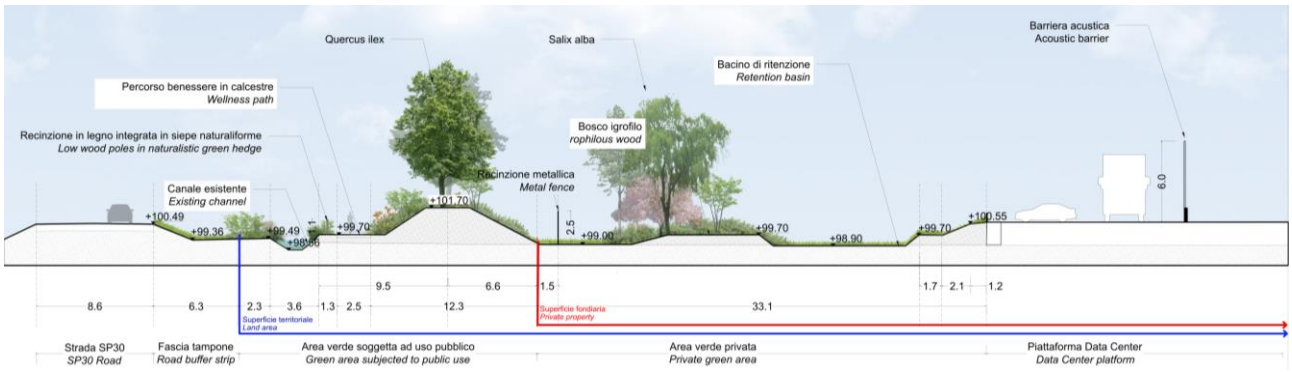

Figure 5 – North Section

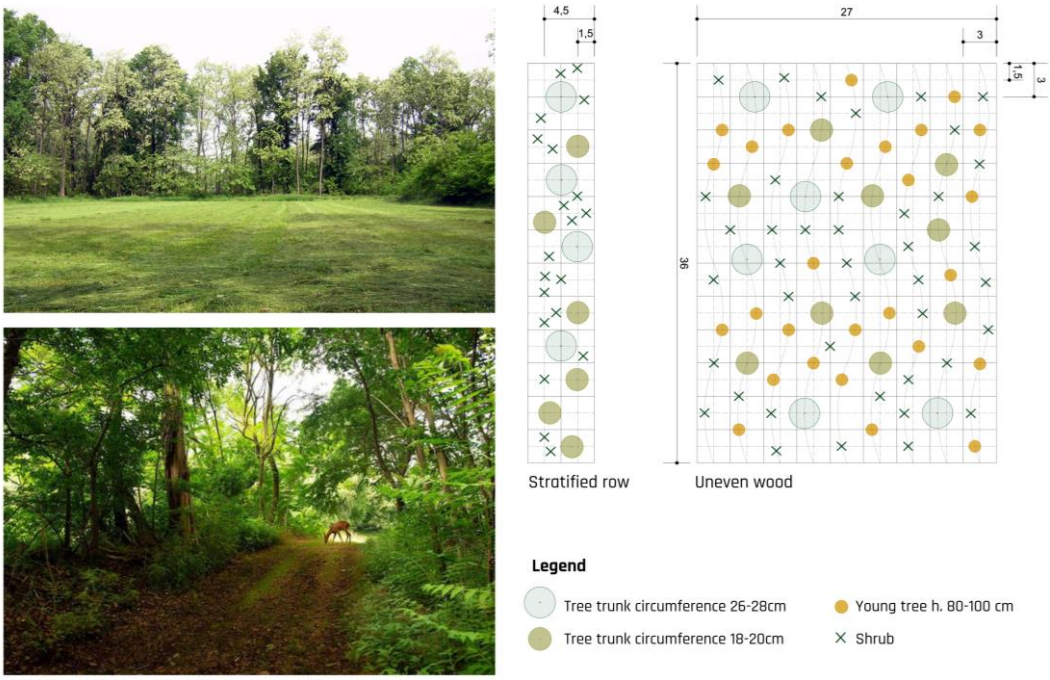

Figure 6 – Wooden areas scheme

The planting of the layered rows and woodland will be uneven-aged and will therefore consist of trees of different ages and sizes. Such planting will be an advantage from several points of view, ensuring better rooting of the vegetation and a greater sense of naturality.
Below is a representative section of the evolution of the trees over time.

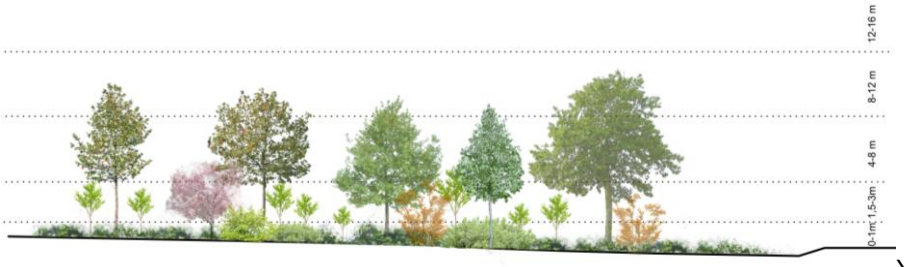

Year 0

Year 10

Figura 7 — Vegetation in time

On the southern side of the project area, bordering the productive area of Binasco, minor interventions have been planned to upgrade the banks of the existing canal through the planting of hygrophilous herbaceous and shrub species.

Figure 8 – Re-naturalisation of existing channels

Particular attention is paid to the mitigation of the substation element from the adjacent industrial sector, through a hedge positioned around the element.

To the West of the intervention area, will be created a wooded spot to connect the private green areas of the Data Center to the existing and project vegetation.
This wooded area will be in contact with two of the main elements of intervention: the new wetland area and the re-naturalized banks of the existing canal; playing a connecting role between these two ecosystems.

Around the private areas will be created security metal fences, and all the trees will be positioned at least 3m from them.

The tree species envisaged by the project are: *Acer campestre, Alnus glutinosa, Carpinus betulus, Carpinus betulus 'fastigiata', Fraxinus excelsior, Fraxinus ornus, Aesculus x carnea, Morus Alba, Prunus avium, Platanus hybrida, Populus nigra 'italica', Populus alba, Prunus padus, Populus tremula, Quercus petraea, Quercus robur, Salix alba, Tilia Cordata, Ulmus minor.*

LN-01 Landscape Design

COMPASS datacenters

Alberi

The tall shrub species envisaged by the project are: *Cornus mas, Cornus sanguinea, Corylus avellana, Crataegus monogyna, Euonymus europaeus, Frangulus alnus, Ligustrum vulgare, Prunus spinosa, Salix caprea, Salix purpurea, Sambucus nigra, Viburnum lantana, Viburnum opulus.*

LN-02 Landscape Design

COMPASS datacenters

Arbusti alti



The low shrub and herbaceous species envisaged by the project are: *Artemisia vulgaris, Rosa Arvensis Rosa Canina, Teucrium chamaedrys, Anemonoides nemorosa Centaurea cyanus, Linum perenne,Salvia pratensis, Vinca minor.*

LN-03 Landscape Design

COMPASS datacenters

Arbusti bassi ed erbacee

Low shrubs and herbaceous

All the remaining green areas will be treated with multispecific grass lawns.

3.2 Retention basins

The removal of fertile and permeable soil, due to the construction of the buildings, required a rebalancing of the green and the use of naturalistic engineering systems for the collection and retention of excess rainwater collected from the waterproof areas of the lot. This has led to the creation of six retention basins close to the buildings, with the function of collecting rainwater to release it to the lower surface water network (irrigation ditches, canals).

The basins have a surface treatment equal to the surrounding areas composed of sown multispecific lawns.

The earth movements that form the basins will also play the role of morphological connection with the Data Center platform, developing synergies with the ground movements already present in the areas outside the lot.

Figure 9 – Section of the South retention basin

4 PLANT SPECIES LIST

Aree verdi private *Private green areas*						
	Alberi - *Trees*					
Codice ***Code***	**Tassonomia** ***Taxonomy***	**Quantità tot (cad)** ***Quantity tot (n)***	**Percentuale per età** ***Percentage by age***		**Quantità (cad)** ***Quantity (n)***	**Circonferenza fusto (cm)** ***Tree trunk circumference (cm)***
Ac	*Acer campestre*	10	Nuovo impianto	50%	5	8 ÷ 10
			Giovane	50%	5	17 ÷ 18
			Maturo	0%	0	26 ÷ 30
Ag	*Alnus glutinosa*	12	Nuovo impianto	20%	2	8 ÷ 10
			Giovane	50%	6	17 ÷ 18
			Maturo	30%	4	26 ÷ 30
Cb	*Carpinus betulus*	14	Nuovo impianto	20%	3	8 ÷ 10
			Giovane	50%	7	17 ÷ 18
			Maturo	30%	4	26 ÷ 30
Fe	*Fraxinus excelsior*	4	Nuovo impianto	20%	1	8 ÷ 10
			Giovane	50%	2	17 ÷ 18
			Maturo	30%	1	26 ÷ 30
Fo	*Fraxinus ornus*	7	Nuovo impianto	0%	0	8 ÷ 10
			Giovane	0%	0	17 ÷ 18
			Maturo	100%	7	26 ÷ 30
Pa	*Prunus avium*	4	Nuovo impianto	20%	1	8 ÷ 10
			Giovane	50%	2	17 ÷ 18
			Maturo	30%	1	26 ÷ 30
Pt	*Populus tremula*	14	Nuovo impianto	20%	3	8 ÷ 10
			Giovane	50%	7	17 ÷ 18
			Maturo	30%	4	26 ÷ 30
Pp	*Prunus padus*	4	Nuovo impianto	20%	1	8 ÷ 10
			Giovane	50%	2	17 ÷ 18
			Maturo	30%	1	26 ÷ 30
Qp	*Quercus petraea*	6	Nuovo impianto	20%	1	8 ÷ 10
			Giovane	50%	3	17 ÷ 18
			Maturo	30%	2	26 ÷ 30
Qr	*Quercus robur*	6	Nuovo impianto	20%	1	8 ÷ 10
			Giovane	50%	3	17 ÷ 18
			Maturo	30%	2	26 ÷ 30
Sa	*Salix alba*	11	Nuovo impianto	20%	2	8 ÷ 10
			Giovane	50%	6	17 ÷ 18
			Maturo	30%	3	26 ÷ 30
Tc	*Tilia cordata*	2	Nuovo impianto	20%	0	8 ÷ 10
			Giovane	50%	1	17 ÷ 18
			Maturo	30%	1	26 ÷ 30
Um	*Ulmus minor*	2	Nuovo impianto	20%	0	8 ÷ 10
			Giovane	50%	1	17 ÷ 18
			Maturo	30%	1	26 ÷ 30

	Arbusti alti - *High shrubs*					
Codice *Code*	**Tassonomia** *Taxonomy*	**Quantità tot (cad)** *Quantity tot (n)*	**Altezza (m)** *Height (m)*	**Note** *Note*		
Cm	*Cornus mas*	8	5			
Cs	*Cornus sanguinea*	12	5			
Co	*Corylus avellana*	8	4			
Cr	*Crataegus monogyna*	8	5			
Ee	*Euonymus europaeus*	32	5			
Fa	*Frangulus alnus*	8	3,5			
Lv	*Ligustrum vulgare*	28	3			
Ps	*Prunus spinosa*	8	6			
Sc	*Salix caprea*	12	10			
Sp	*Salix purpurea*	4	5			
Sn	*Sambucus nigra*	20	6			
Vl	*Viburnum lantana*	12	5			
Vo	*Viburnum opulus*	4	3			

	M1 Prato biodiverso seminato - *M1 Sown Biodiverse lawn*					
Mq	**Tassonomia** **Taxonomy**	**% in peso** **% by weight of seeds**		**Note** *Note*		
50963,9	*Dactylis glomerata*	12				
	Festuca arundinacea	30				
	Lolium multiflorum	18				
	Cynodon dactylon	20				
	Lotus corniculatus	4				
	Onobrychis viciifolia	3				
	Trifolium pratense	3				
	Trifolium repens	3				
	Trifolium alexandrinum	7				

	M2 Mix erbaceo arbustivo basso - *M2 Shrubs and herbaceous mix*					
Mq	**Tassonomia** *Taxonomy*	**Sesto p/mq** *Scheme p/mq*	**Percentuale** *Percentage*	**Quantità (cad)** *Quantity (n)*	**Note** *Note*	
542,5	*Anemonoides nemorosa*	7	20%	760		
	Centaurea cyanus	7	10%	380		
	Linum perenne	9	10%	488		
	Salvia pratensis	5	10%	271		
	Vinca minor	7	10%	380		
	Lonicera Caprifolium	5	10%	271		
	Rubus Ulmifolius	5	10%	271		
	Rosa Arvensis	3	10%	163		
	Rosa Canina	1	10%	54		

	M3 Mix erbaceo igrofilo - *M3 Hygrophilous herbaceous mix*					
Mq	**Tassonomia** ***Taxonomy***	**Sesto p/mq** ***Scheme p/mq***	**Percentuale** ***Percentage***	**Quantità (cad)** ***Quantity (n)***	**Note** ***Note***	
1909,6	*Arundo Donax*	1	10%	191		
	Equisetum Palustris	3	20%	1146		
	Eupatorium Cannabinum	3	10%	573		
	Lithrum Salicaria	5	20%	1910		
	Phragmites Australis	3	10%	573		
	Pontederia Cordata	3	20%	1146		
	Typha Latifolia	1	10%	191		

A0 - Do not scale

PLANIMETRIA DI PROGETTO AREE VERDI PRIVATE NORD
PROJECT PLANIMETRY PRIVATE NORTH GREEN AREA
1:500

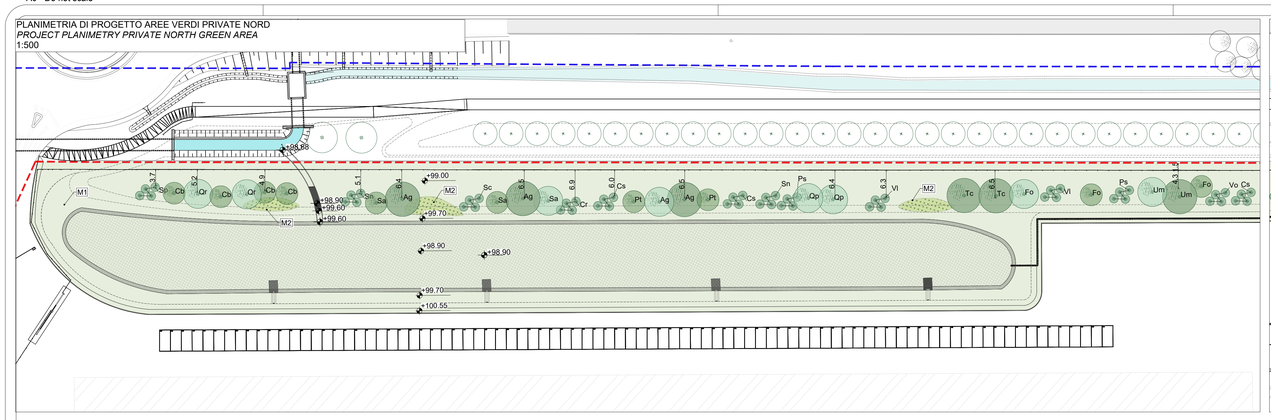

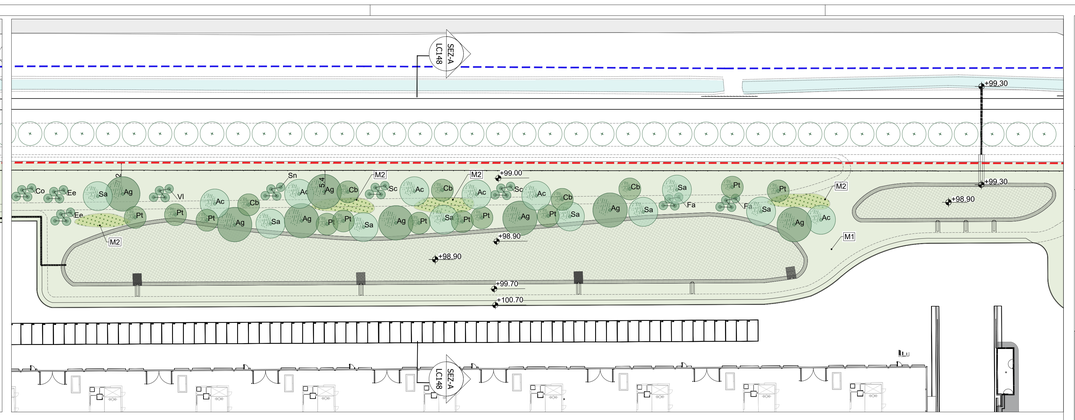

PLANIMETRIA DI PROGETTO AREE VERDI PRIVATE SUD
PROJECT PLANIMETRY PRIVATE SOUTH GREEN AREA
1:500

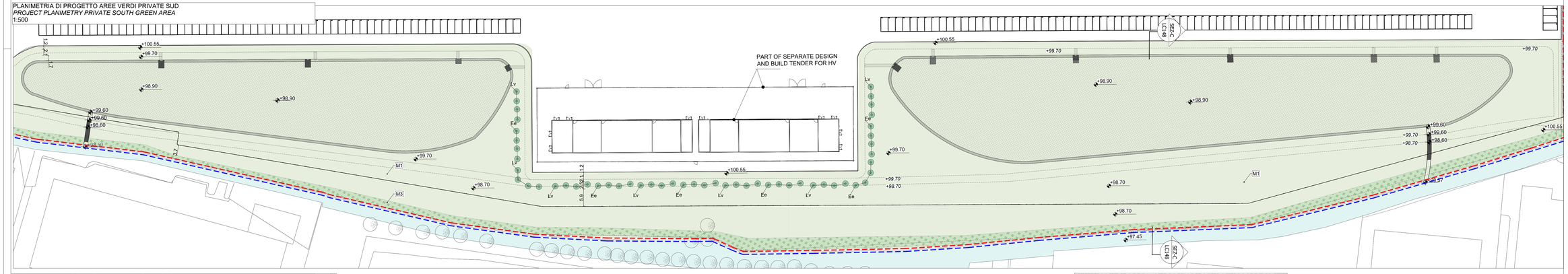

PLANIMETRIA DI PROGETTO AREE VERDI PRIVATE OVEST
PROJECT PLANIMETRY PRIVATE WEST GREEN AREA
1:500

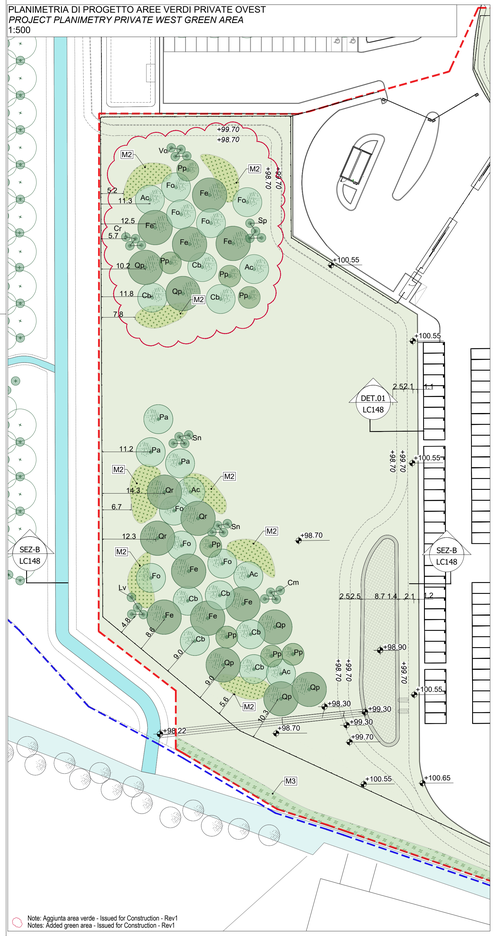

Note: Aggiunta area verde - Issued for Construction - Rev1
Notes: Added green area - Issued for Construction - Rev1

SEZIONE A_LC148 - AREE VERDI PRIVATE NORD
SECTION A_LC148 - PRIVATE NORTH GREEN AREAS
1:200

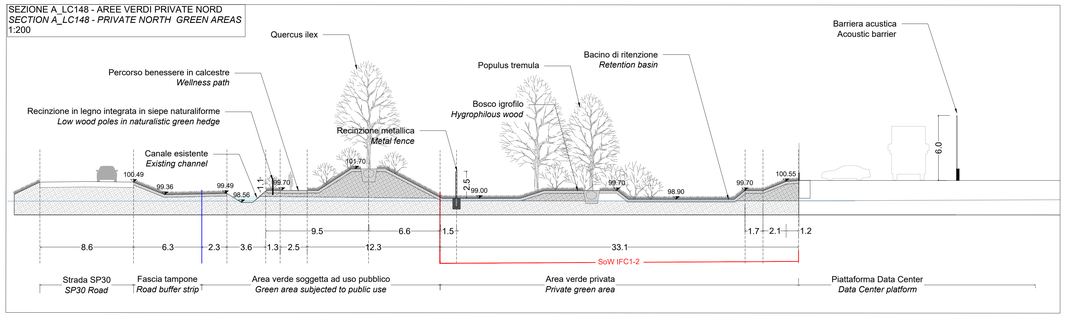

SEZIONE B_LC148 - AREE VERDI PRIVATE OVEST
SECTION B_LC148 - PRIVATE WEST GREEN AREAS
1:200

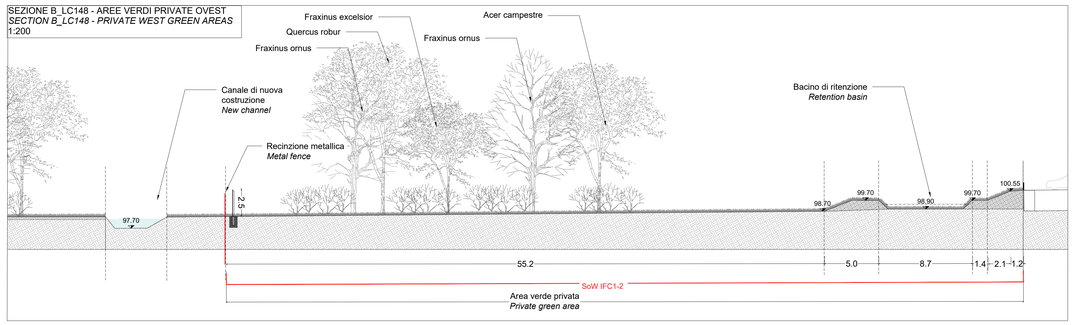

SEZIONE C_LC148 - AREE VERDI PRIVATE SUD
SECTION C_LC148 - PRIVATE SOUTH GREEN AREAS
1:200

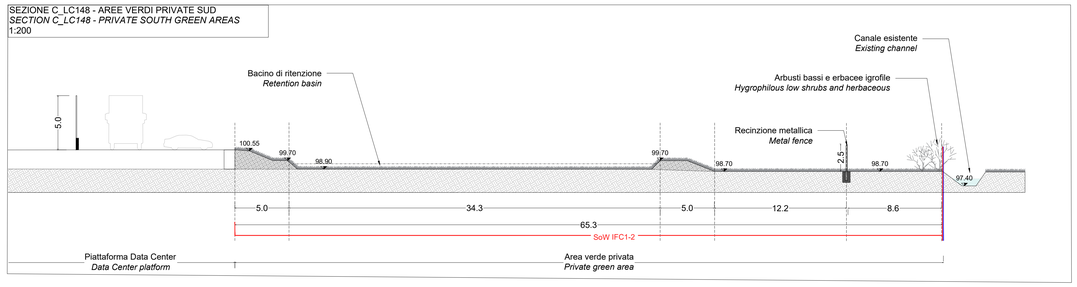

PLANIMETRIA DI PROGETTO AREE VERDI PRIVATE INGRESSO EST
PROJECT PLANIMETRY PRIVATE EAST ENTRANCE GREEN AREAS
1:500

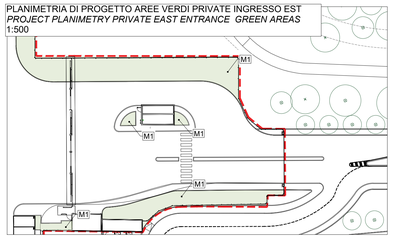

DET.01 - DETTAGLIO TIPOLOGICO RACCORDO MORFOLOGICO INVERDITO
DET.01 - TYPOLOGICAL DETAIL OF MORPHOLOGICAL GREEN CONNECTION
1:50

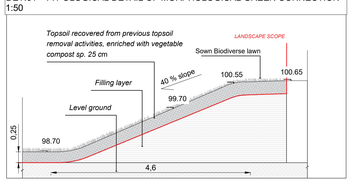

Aree verdi private
Private green areas

Codice *Code*	Alberi - *Trees* Tassonomia *Taxonomy*	Quantità tot (cad) *Quantity tot (n)*	Percentuale per età *Percentage by age*	Quantità (cad) *Quantity (n)*	Circonferenza fusto (cm) *Tree trunk circumference (cm)*
Ac	*Acer campestre*	12	Nuovo impianto	6	8 ÷ 10
			Giovane	6	17 ÷ 18
			Maturo	0	26 ÷ 30
Ag	*Alnus glutinosa*	12	Nuovo impianto	2	8 ÷ 10
			Giovane	6	17 ÷ 18
			Maturo	4	26 ÷ 30
Cb	*Carpinus betulus*	17	Nuovo impianto	3	8 ÷ 10
			Giovane	9	17 ÷ 18
			Maturo	5	26 ÷ 30
Fe	*Fraxinus excelsior*	8	Nuovo impianto	2	8 ÷ 10
			Giovane	5	17 ÷ 18
			Maturo	1	26 ÷ 30
Fo	*Fraxinus ornus*	11	Nuovo impianto	0	8 ÷ 10
			Giovane	0	17 ÷ 18
			Maturo	11	26 ÷ 30
Pa	*Prunus avium*	4	Nuovo impianto	1	8 ÷ 10
			Giovane	2	17 ÷ 18
			Maturo	1	26 ÷ 30
Pt	*Populus tremula*	14	Nuovo impianto	3	8 ÷ 10
			Giovane	7	17 ÷ 18
			Maturo	4	26 ÷ 30
Pp	*Prunus padus*	8	Nuovo impianto	2	8 ÷ 10
			Giovane	4	17 ÷ 18
			Maturo	2	26 ÷ 30
Qp	*Quercus petraea*	8	Nuovo impianto	2	8 ÷ 10
			Giovane	3	17 ÷ 18
			Maturo	3	26 ÷ 30
Qr	*Quercus robur*	6	Nuovo impianto	1	8 ÷ 10
			Giovane	3	17 ÷ 18
			Maturo	2	26 ÷ 30
Sa	*Salix alba*	11	Nuovo impianto	2	8 ÷ 10
			Giovane	6	17 ÷ 18
			Maturo	3	26 ÷ 30
Tc	*Tilia cordata*	2	Nuovo impianto	0	8 ÷ 10
			Giovane	1	17 ÷ 18
			Maturo	1	26 ÷ 30
Um	*Ulmus minor*	2	Nuovo impianto	0	8 ÷ 10
			Giovane	1	17 ÷ 18
			Maturo	1	26 ÷ 30

Codice *Code*	Arbusti alti - *High shrubs* Tassonomia *Taxonomy*	Quantità tot (cad) *Quantity tot (n)*	Altezza (m) *Height (m)*	Note *Note*
Cm	*Cornus mas*	8	5	
Cs	*Cornus sanguinea*	12	5	
Co	*Corylus avellana*	8	4	
Cr	*Crataegus monogyna*	12	5	
Ee	*Euonymus europaeus*	32	5	
Fa	*Frangulus alnus*	8	3.5	
Lv	*Ligustrum vulgare*	28	3	
Ps	*Prunus spinosa*	8	6	
Sc	*Salix caprea*	12	10	
Sp	*Salix purpurea*	8	5	
Sn	*Sambucus nigra*	20	6	
Vl	*Viburnum lantana*	12	5	
Vo	*Viburnum opulus*	8	3	
		176		

Mq	M1 Prato biodiverso seminato - *M1 Sown Biodiverse lawn* Tassonomia *Taxonomy*	% in peso *% by weight of seeds*		Note *Note*
50963,9	*Dactylis glomerata*	12		
	Festuca arundinacea	30		
	Lolium multiflorum	18		
	Cynodon dactylon	20		
	Lotus corniculatus	4		
	Onobrychis viciifolia	3		
	Trifolium pratense	3		
	Trifolium repens	3		
	Trifolium alexandrinum	7		

Mq	M2 Mix erbaceo arbustivo basso - *M2 Shrubs and herbaceous mix* Tassonomia *Taxonomy*	Sesto p/mq *Scheme p/mq*	Percentuale *Percentage*	Quantità (cad) *Quantity (n)*
702,2	*Anemonoides nemorosa*	7	20%	983
	Centaurea cyanus	7	10%	492
	Linum perenne	9	10%	632
	Salvia pratensis	5	10%	351
	Vinca minor	7	10%	492
	Lonicera Caprifolium	5	10%	351
	Rubus Ulmifolius	5	10%	351
	Rosa Arvensis	3	10%	211
	Rosa Canina	1	10%	70

Mq	M3 Mix erbaceo igrofilo - *M3 Hygrophilous herbaceous mix* Tassonomia *Taxonomy*	Sesto p/mq *Scheme p/mq*	Percentuale *Percentage*	Quantità (cad) *Quantity (n)*
1909,6	*Arundo Donax*	1	10%	191
	Equisetum Palustris	3	20%	1146
	Eupatorium Cannabinum	3	10%	573
	Lithrum Salicaria	5	20%	1910
	Phragmites Australis	3	10%	573
	Pontederia Cordata	3	20%	1146
	Typha Latifolia	1	10%	191

General Notes

1. This drawing has been checked in accordance with Black & White Engineering (B&W) QA checking procedures.
2. Do not scale from this drawing. All dimensions indicated are in meter unless otherwise specified and must be verified on site.
3. All plant and equipment dimensions are typical. The Contractor should show actual, approved plant and equipment sizes.
4. This drawing is to be read in conjunction with all relevant B&W MEP specifications, schedules and standard key to symbols sheet.
5. Any discrepancies between the drawings and other documents should be brought to the attention of the engineer.
6. This drawing is not an installation drawing. It is the Contractors responsibility to make final measurements for installation shop drawings.
7. Final ceiling coordination subject to interior design package.
8. Contractor to coordinate final distribution routes with available sleeves and openings in beams / structure.
9. The contents of this drawing shall be read in conjunction with the current revisions of other relevant Architectural, Structural, Mechanical and Electrical drawings and all relevant sections of the specifications.

5 0 5 10 15 20
SCALE 1:500

Key Plan

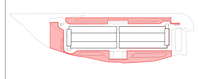

Legend

- Municipal property
- Private property
- +XXX.XX Spot Elevation Tag
- +XXX.XX Contour lines
- XX Planting plan Code
- Metal fence
- M1- Sown Biodiverse lawn / Retention basin 50963,9 mq
- M2- Shrubs and herbaceous mix - 702,2mq
- M3- Hygrophilous herbaceous mix-1909,6 mq

Trees :	Tall shrubs :
Ac- Acer campestre	Cm-Cornus mas
Ag-Alnus glutinosa	Cs-Cornus sanguinea
Cb-Carpinus betulus	Co-Corylus avellana
Fe-Fraxinus excelsior	Cr-Crataegus monogyna
Fo-Fraxinus ornus	Ee-Euonymus europaeus
Pa-Prunus avium	Fa-Frangulus alnus
Pp-Prunus padus	Lv-Ligustrum vulgare
Pt-Populus tremula	Ps-Prunus spinosa
Qp-Quercus petraea	Sc-Salix caprea
Qr-Quercus robur	Sp-Salix purpurea
Sa-Salix alba	Sn-Sambucus nigra
Tc-Tilia Cordata	Vl-Viburnum lantana
Um-Ulmus minor	Vo-Viburnum opulus

Notes:
1. Trees and shrubs have a distance from the security fence of not less than 3.5m.
2. Please refer to document CU506 for details of retention basins and channel.
3. Quantities provided are for information purposes only and were derived from the best available information at the time of preparation, which may vary based on actual site conditions and construction methodology. Contractors are to undertake their own review to determine construction activities, methods and costs.

Rev	Details	By / Chkd / App	Date
P04	Issued for Construction - Rev1	SHSG/ MM/ AA	14/06/2024
P03	Issued for Construction	SHSG/ MM/ AA	17/02/2023
P02	Issued for Compass Review	SHSG/ MM/ AA	20/01/2023
P01	Issued for QA/QC	SHSG/ MM/ AA	17/01/2023

Client
COMPASS Datacenters

Architectural / Civil / Structural
MAESTRALE
STUDIOCHING
ARIOTTA
MAGRO & PARTNERS Consulting Engineers

Lead Consultant / MEP Designer
Block & White Engineering
Office No. 1901
Marina Plaza
Dubai marina
PO Box 27790
Tel.: +971 4 369 2228
www.bw-engineering.com

Project Title
MXP I-I

Drawing Title
Project green mitigation works

Project Status
ISSUED FOR CONSTRUCTION

Discipline: **Landscape** | Status Code: **S5**
Project Number: **P10424** | Scale @ A0: **1:500 - 1:200** | Revision: **P04**
Drawing Number: **LC148**

A3 - Do not scale

General Notes

1. This drawing has been checked in accordance with Black & White Engineering (B&W) QA checking procedures.
2. Do not scale from this drawing. All dimensions indicated are in millimiters unless otherwise stated. Validate all measurements on site.
3. All plant and equipment dimensions are typical. The Contractor should show actual, approved plant and equipment sizes.
4. This drawing is to be read in conjunction with all relevant B&W MEP specifications, schedules and standard key to symbols sheet.
5. Any discrepancies between the drawings and other documents should be brought to the attention of the engineer.
6. This drawing is not an installation drawing. It is the Contractors responsibility to make final coordinated installation shop drawings.
7. Final ceiling coordination subject to interior design package.
8. Contractor to coordinate final distribution routes with available sleeves and openings in beams / structure.
9. The contents of this drawing shall be read in conjunction with the current revisions of other relevant Architectural, Structural, Mechanical and Electrical drawings and all relevant sections of the specifications.

Rev	Details	By / Chkd / App	Date
P03	Issued for Construction	SHSG/ MM/ AA	17/02/2023
P02	Issued for Compass Review	SHSG/ MM/ AA	20/01/2023
P01	Issued for QA/QC	SHSG/ MM/ AA	17/01/2023

Client

COMPASS datacenters

Architectural / Civil / Structural

MAESTRALE

STARCHING

ARIATTA INGEGNERIA DEI SISTEMI SPA

Redesco Structural Engineering

Lead Consultant / MEP Designer

Black & White Engineering
Office No. 1801
Marina Plaza
Dubai marina
PO Box 27793
Tel: +971 4 365 2228
www.bw-engineering.com

Project Title

MXP I-I

Drawing Title

Dettagli stratigrafici - sistemazioni esterne
(Stratigraphic details- Green mitigation)

Project Status

ISSUED FOR CONSTRUCTION

Discipline	Status Code
Landscape	**S5**

Project Number	Scale @ A0	Revision
P10424	**1:10 - 1:20**	**P03**

Drawing Number

LC501

CONTENTS

D1	Prato in piena terra / *Turfgrass in open ground*
D2	Arbusti in piena terra / *Shrubs in open ground*
D3	Albero in piena terra / *Tree in open ground*
D4	Morfologie verdi / *Green morphologies*

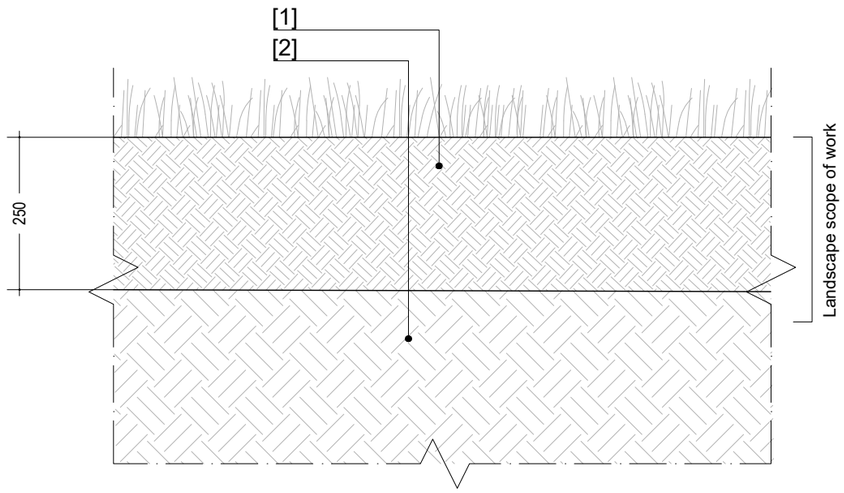

D1 Prato in piena terra / *Turfgrass in open ground*

Scala 1:10 / *Scale 1:10*

[1] Terreno vegetale di recupero dallo scotico del sito arricchito con compost vegetale sp. 250mm
Topsoil recovered from previous topsoil removal activities, enriched with vegetable compost sp. 250mm

[2] Terreno di fondo livellato / Level ground

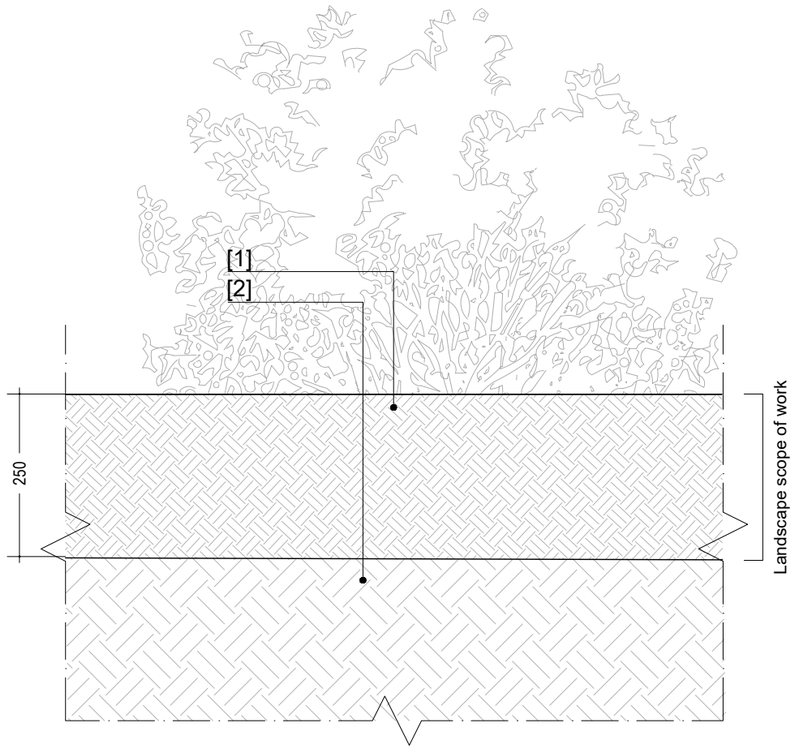

D2 Arbusti in piena terra / *Shrubs in open ground*

Scala 1:10 / *Scale 1:10*

[1] Terreno vegetale di recupero dallo scotico del sito arricchito con compost vegetale sp. 250mm
Topsoil recovered from previous topsoil removal activities, enriched with vegetable compost sp. 250mm

[2] Terreno di fondo livellato / *Level ground*

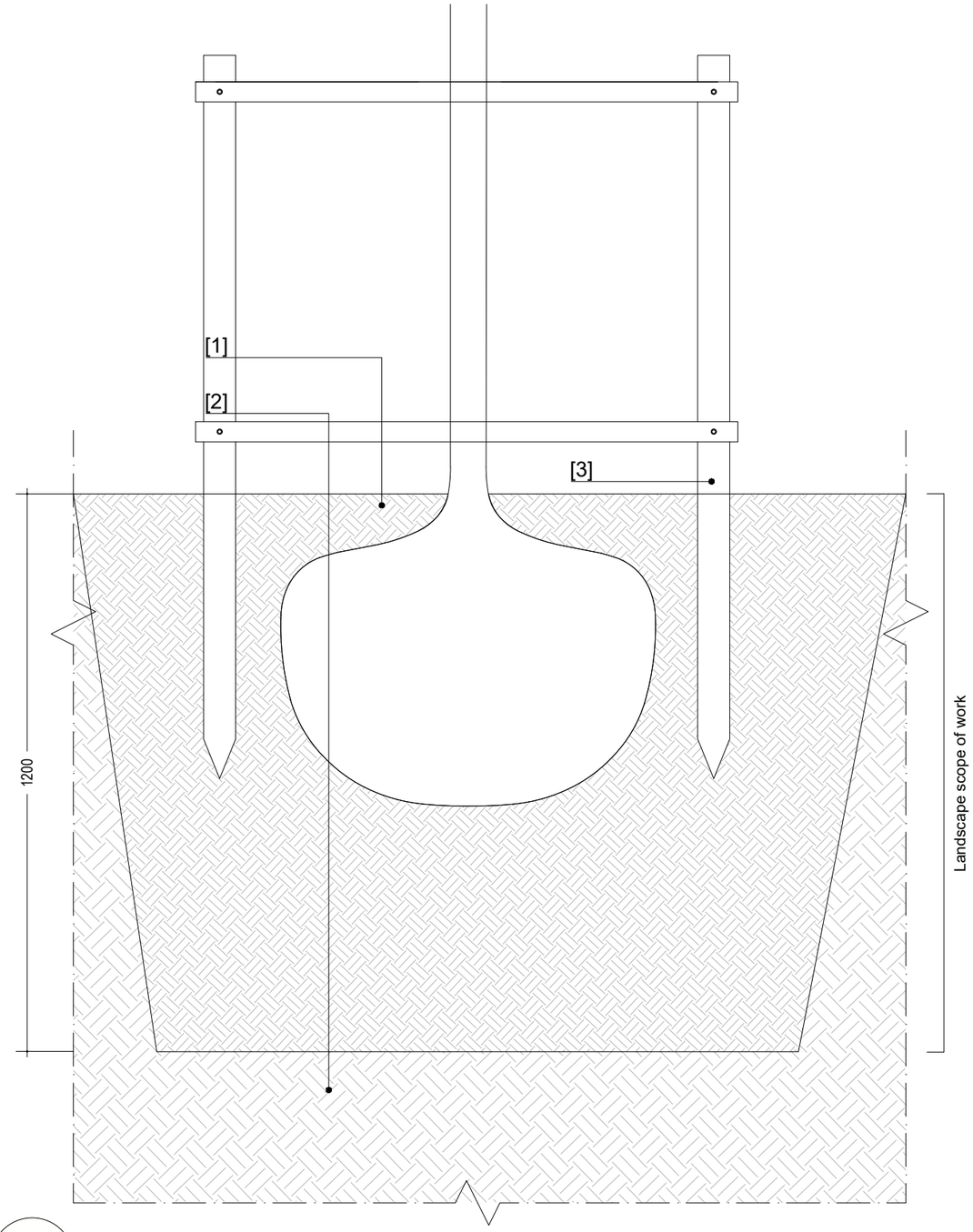

D3

Albero in piena terra / *Tree in open ground*

Scala 1:10 / *Scale 1:10*

[1] Terreno vegetale di recupero dallo scotico del sito arricchito con compost vegetale sp. 1200mm
Topsoil recovered from previous topsoil removal activities, enriched with vegetable compost sp. 1200mm
[2] Terreno di fondo livellato / *Level ground*
[4] Sistema di ancoraggio a pali / *Anchoring system with poles*

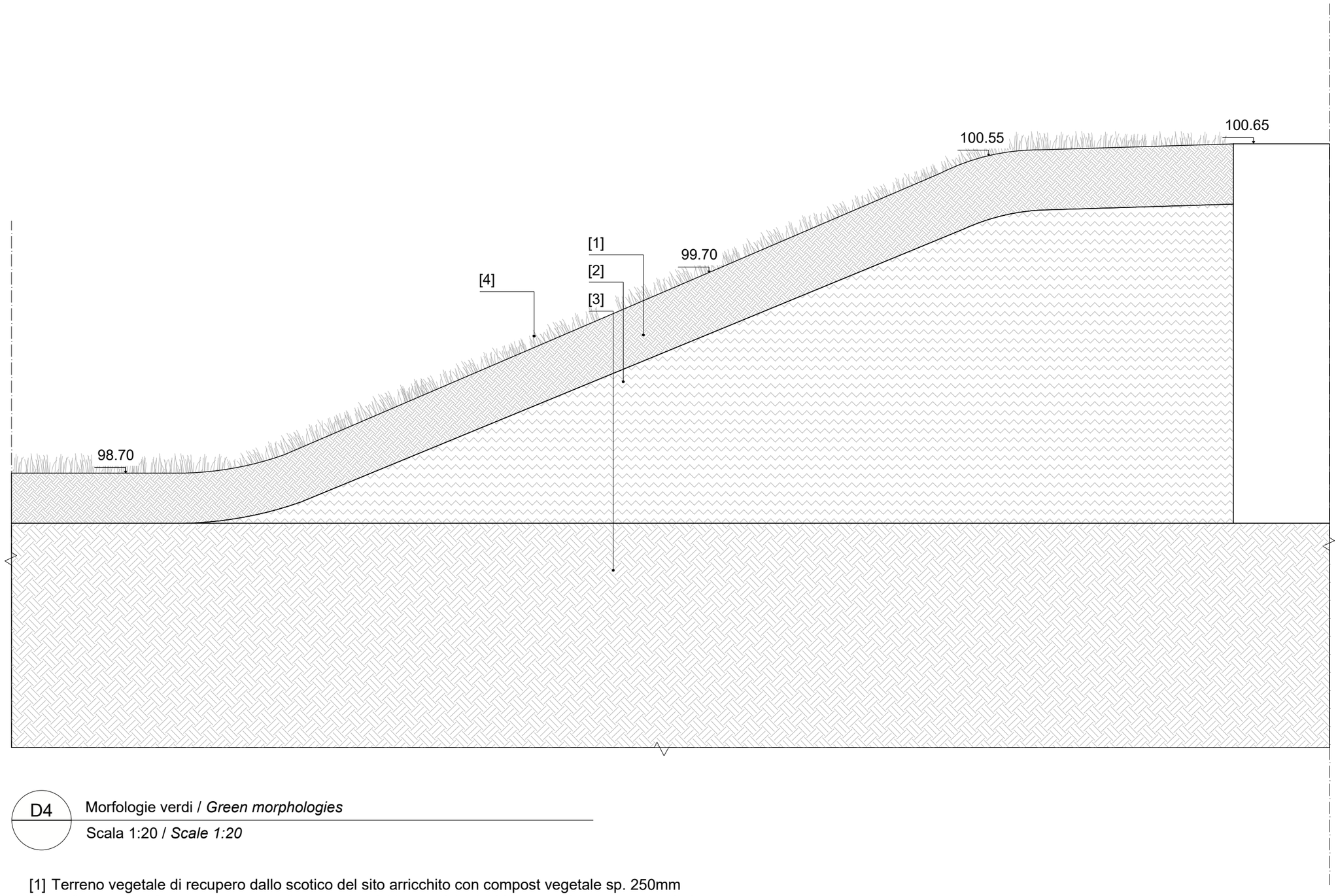

D4 Morfologie verdi / *Green morphologies*

Scala 1:20 / *Scale 1:20*

[1] Terreno vegetale di recupero dallo scotico del sito arricchito con compost vegetale sp. 250mm
Topsoil recovered from previous topsoil removal activities, enriched with vegetable compost sp. 250mm
[2] Riempimento*/ Filling layer*
[3] Terreno di fondo livellato / *Level ground*
[4] Prato biodiverso seminato / Sown Biodiverse lawn